

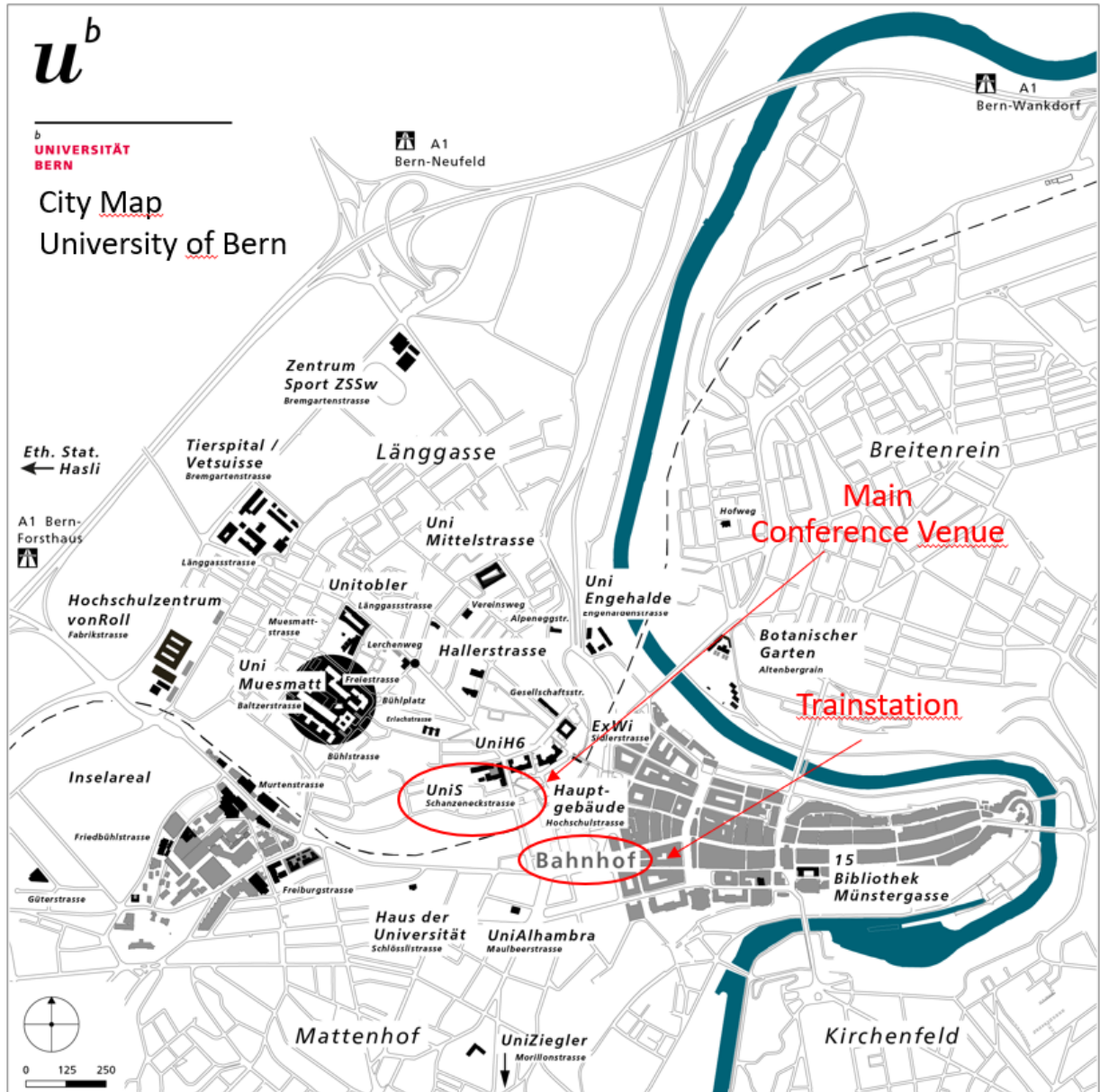
Travel Information for the ENEAR 2026 Conference

The Main Location for the ENEAR 2026 Conference at the University of Bern will be at UniS

UniS

Schanzeneckstrasse 1

3013 Bern



Arrival by Airplane:

The nearest international airports are Zürich Airport (ZRH), Geneva Airport (GVA) and Basel EuroAirport (BSL). All airports offer direct and frequent train connections to Bern.

Zürich Airport to Bern Mainstation:	1h 25min (direct train)
Basel EuroAirport to Bern Mainstation:	1h 30min – 2h
Geneva Airport to Bern Mainstation:	2h 20min

Arrival by Car:

If you arrive by car, please note, that parking in central Bern is limited and subject to fees (CHF 30 per 24h). Public transport is strongly recommended.

Train transfer to Bern:

Swiss Federal Railways (SBB) operates regular direct trains to Bern. We recommend downloading the official **SBB Mobile app** to:

- check real-time train-, bus- and tram connections
- view platform information
- purchase tickets on line
- receive live updates



Arrival in Bern to the ENEAR 2026 Conference at UniS:

Destination station: **Bern main station (Bern Hauptbahnhof)**

- **Walking:** The University of Bern is in walking distance from the Train main station. The ENEAR Main location UniS can be reached by foot in approximately 7-15 minutes (see detailed description on the next pages).
- **Public Transport in Bern:** Several buses and trams connect Bern main station with the university area. Connections can be checked via the SBB App or Google Maps. (if you stay at a Hotel in Bern you will receive a Bern City public transportation ticket for the duration of your stay. The price is included in the city tax)

Useful information:

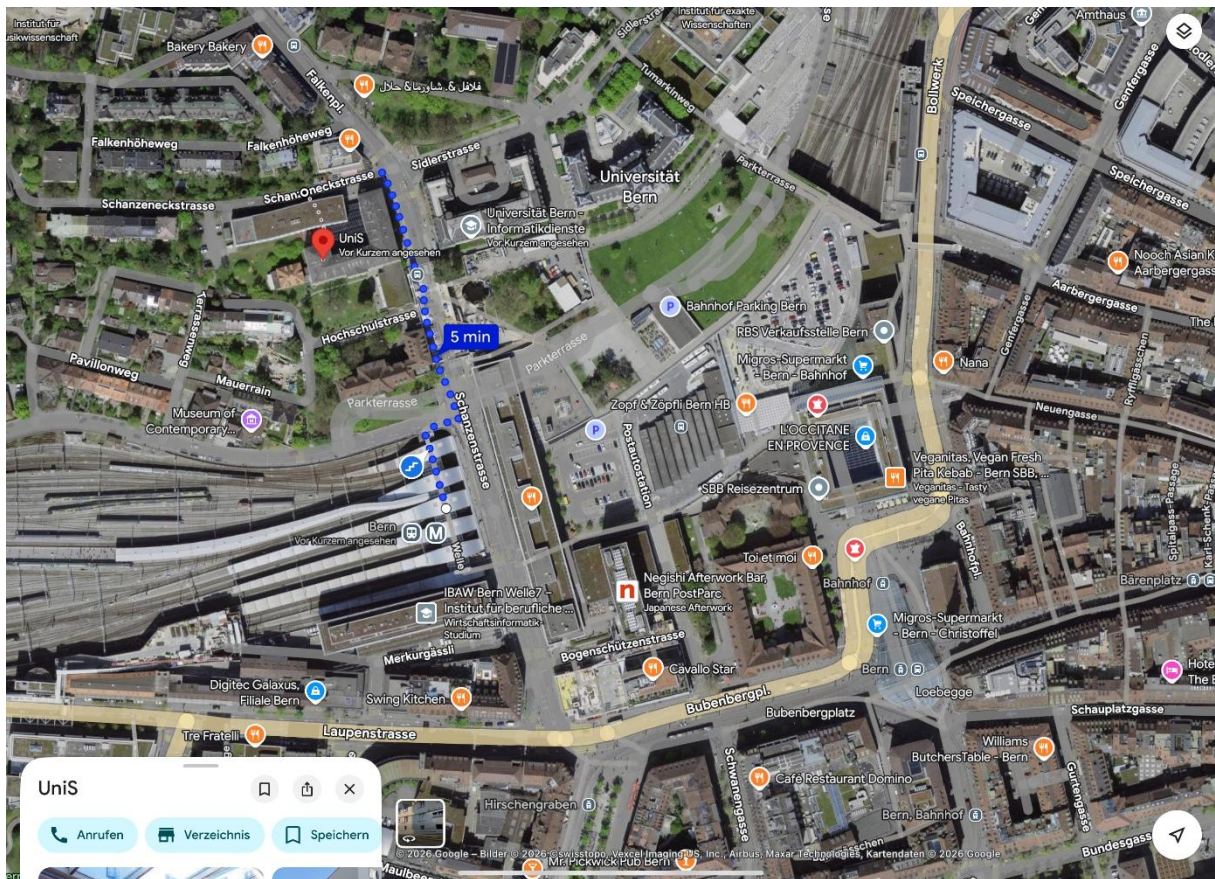
- Switzerland uses Swiss Francs (CHF)
- Most ticket machines and apps accept credit cards
- English is widely spoken
- Swiss public transport is punctual and well signposted

Your walking paths from the train station to UniS:

From Welle to UniS: (7 min)

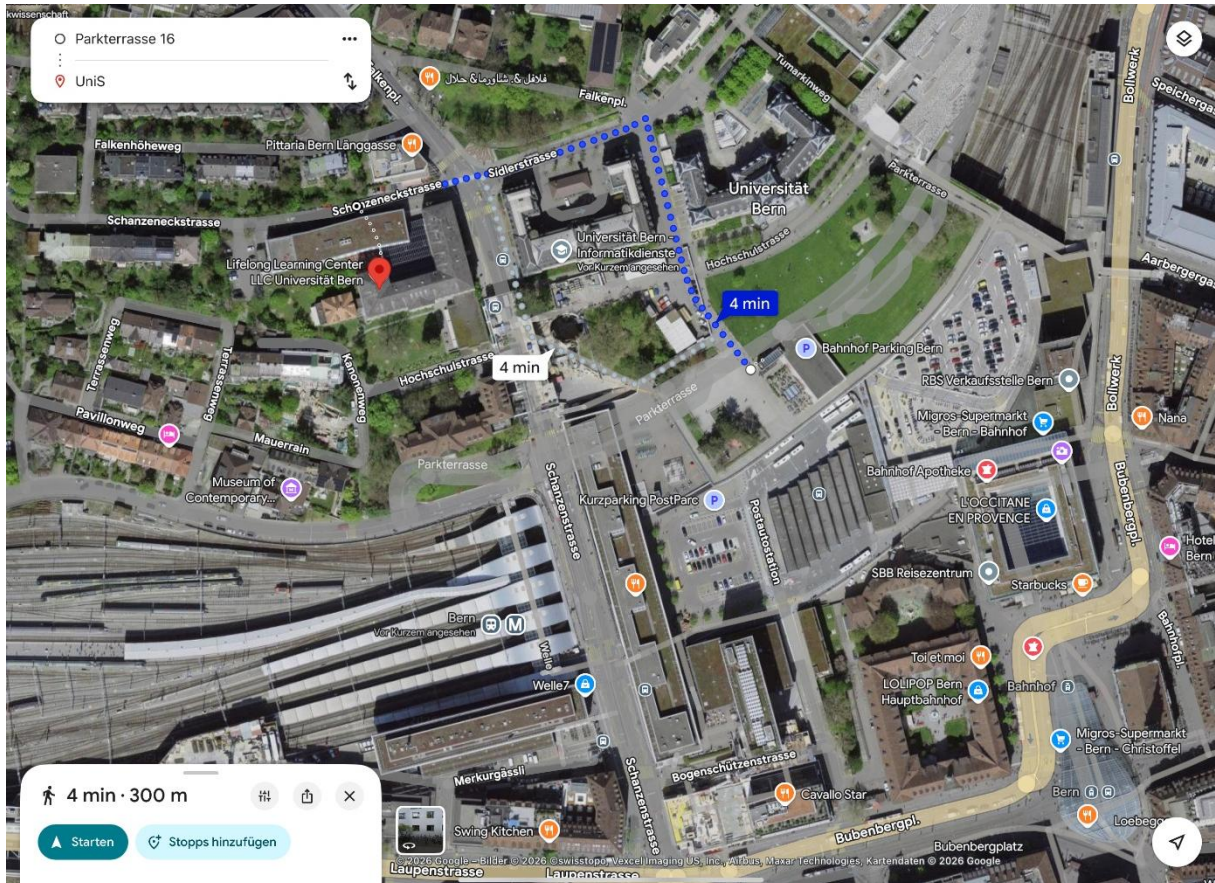
Arriving on the train platform, walk to sector E, F or G and use the stairs or escalator upwards. Now you're at the part of the train station called Welle ("wave" - fitting the architectural shape of the ceiling).

From there walk uphill along Schanzenstrasse, turn left on Schanzeneckstrasse and you will be in front of the UniS building.



By Elevator to UniS: (7 min)

Arriving on your train platform walk down the ramp in sector A, B or C that leads to an underground hallway where you could change to different train platforms. In the underground hallway walk in the direction where platform numbers increase (towards platform 13). At the end of the hallway is an elevator. Take this elevator to the top floor. Arriving at the top floor you can see the Main Building of the University of Bern. Walk along the side of the Universität Main Building and turn left, walk along Sidlerstrasse, cross the road and you are on Schanzeneckstrasse in front of the UniS building.



From the train station main exit to UniS: (15 min by foot) or (7min by bus)

Arriving on the train platform walk down the ramp in sector A, B or C that leads to an underground hallway where you could change to different train platforms. Walk to the train station main hall, take the stairs or escalator one floor up and walk straight ahead. Follow the dotted blue line on the map below or get on Bus Nr.20 (red line) until Bus Stop "Universität". From the bus stop cross the road and walk to Schanze-neckstrasse and you will find yourself in front of UniS.

